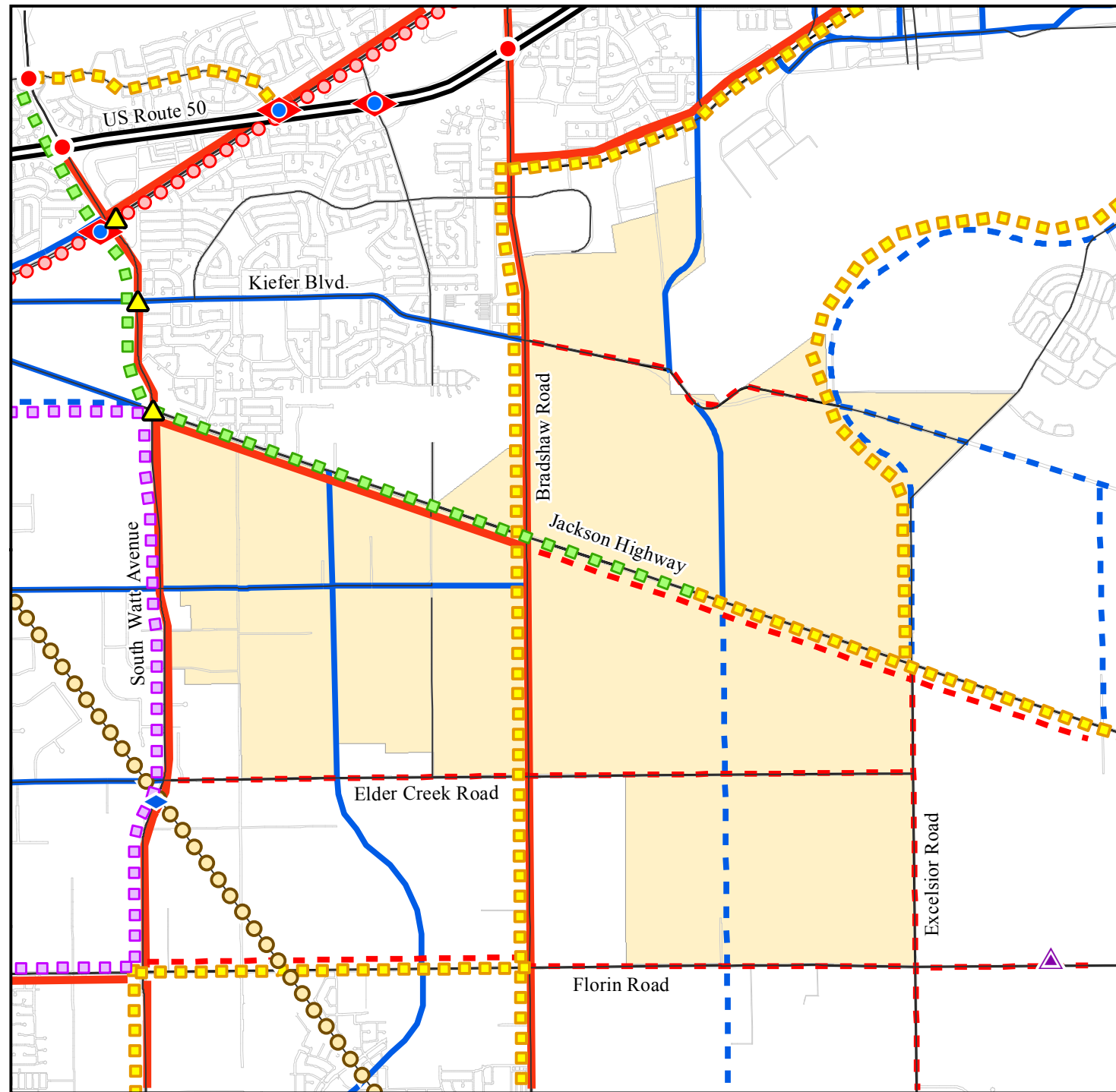
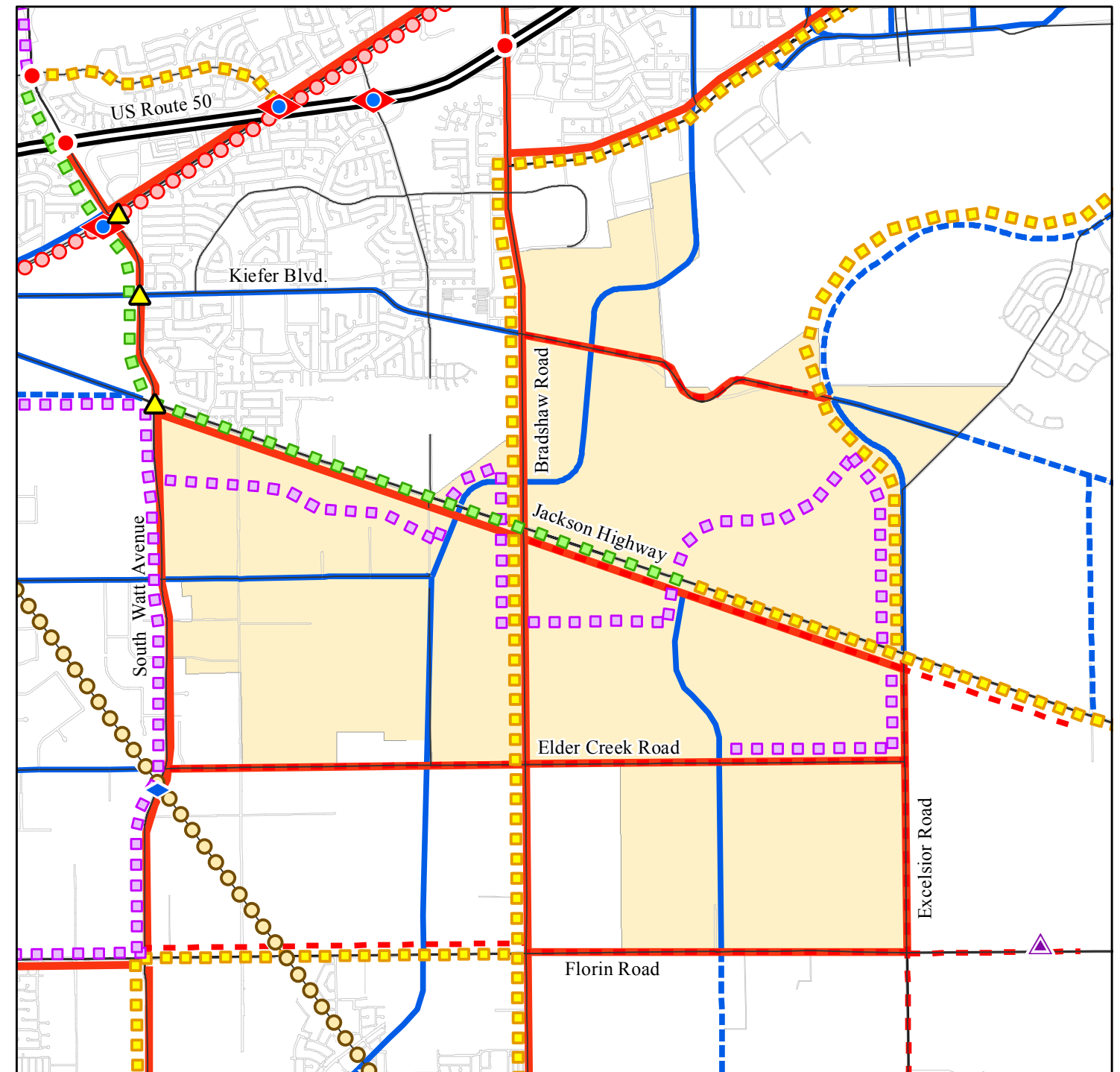


FIGURE 3  
 TRANSPORTATION DIAGRAM AMENDMENT EXHIBIT  
**WEST JACKSON HIGHWAY MASTER PLAN**  
 SACRAMENTO COUNTY, CALIFORNIA  
 APRIL 2017



**Existing Transportation Diagram**

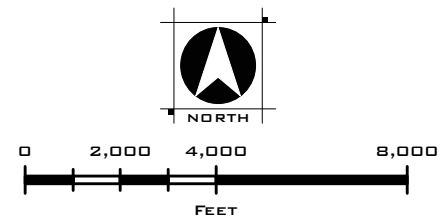


**Proposed Transportation Diagram**

- |                         |                                   |                                     |
|-------------------------|-----------------------------------|-------------------------------------|
| Freeway                 | Existing Interchange              | BRT / HI BUS - Mixed Use Lanes      |
| Arterial Pre - 2030     | Wildlife Grade Separation         | Transportation Reservation Corridor |
| Arterial Post - 2030    | Existing Grade Separation         | Post 2030 Transit                   |
| Thorough Fare Pre 2030  | Future High Capacity Intersection | LRT                                 |
| Thorough Fare Post 2030 | BRT - Exclusive                   | Project Area                        |
| Future Interchange      |                                   |                                     |

**Notes:**

- FOR PRELIMINARY PLANNING PURPOSE ONLY. ACTUAL DIMENSIONS, ROAD ALIGNMENTS, ACREAGES AND YIELDS MAY VARY WITH MORE ACCURATE MAPPING AND DESIGN BOUNDARIES, PARCEL LINES AND EXISTING GENERAL PLAN BOUNDARY SHOWN PER SACRAMENTO COUNTY GIS DATABASE.
- TRANSIT ROUTES ARE CONCEPTUAL AND SUBJECT TO CHANGE. FUTURE GENERAL PLAN AMENDMENTS ARE NOT NEEDED OR REQUIRED FOR MODIFICATIONS TO THE PLANNED TRANSIT SYSTEM.



**WOOD RODGERS**  
 DEVELOPING INNOVATIVE DESIGN SOLUTIONS  
 3301 C Street, Bldg. 100-B Sacramento, CA 95816  
 Tel: 916.341.7760 Fax: 916.341.7767